

CERTIFIED RECORD OF LAND CORNER MONUMENTATION

History of original corner establishment:

Corner established in 1880 by S.W. Lachland, under General Land Office Contract No. 357.

Surveyor General's records state:

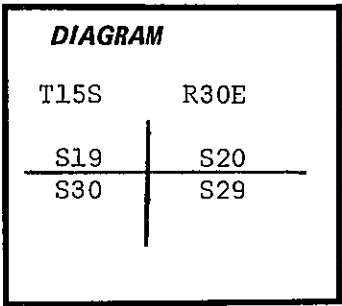
Set post for cor. to secs. 19, 20, 29 & 30 from which

A pine 14 in. dia. bears N80°W 53 lks. dist.

A pine 24 in. dia. bears S45°E 5 lks. dist.

A pine 20 in. dia. bears N65°E 126 lks. dist.

A fir 48 in. dia. bears S70°W 76 lks. dist.



Note: No restoration appears in County records.

Description of corner evidence found:

At assumed corner location, I found

A p.pine, 24 in. dia. bears S45°E 50 lks. dist.

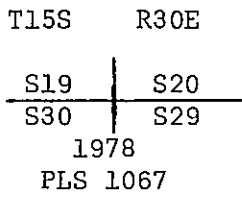
A p.pine, 20 in. dia. bears N71°E 126 lks. dist.

A fir stump, 48 in. dia. bears S70°W 76 lks. dist.

The original GLO record lists the 5 links to the bearing as the first digit indicating another was to be added. The 50 links used establishes a common point from the 20 in. pine B.T. and the fir stump. The original bearings to the fir, S70°W, and the 24 in. pine S45°E agrees with record. At the common point established the 20 in. pine is 126 links dist. but New Bearing is N71°E.

Description of monument and accessories I established to perpetuate the original location of this corner:

As evidence in vicinity of corners agree with GLO record, except as shown, I set a 30 in. long 2 in. dia. galv. iron pipe in ground, with a 2 in. brass cap marked:



from which,  
original bearing trees:

A p.pine, 20 in. dia. bears N71°E 126 lks. dist.

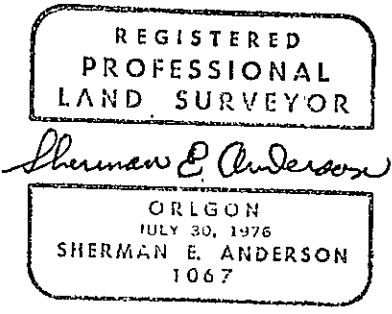
A p.pine, 24 in. dia. bears S45°E 50 lks. dist. The 50 links distance makes the common point established agree with all three bearing trees.

New Bearing Trees:

Set a p.pine, 12 in. dia. bears S52°W 78.6 lks. dist. scribed S30 T15S R30E BT

A fir, 16 in. dia. bears N66°W 84.9 lks. dist. scribed S19 T15S R30E BT

I placed a brass washer marked PLS 1067 below scribing, and USFS signs on bearing trees. I hereby certify the above corner monument was re-established as herein discribed on June 6, 1978.



Witness: Darryl J. Anderson  
Assistant

Office of.....*Surveyor*..... County of.....*Grant*.....  
 State of.....*Oregon*....., I hereby certify that the within instrument was filed in this office  
 for record on the.....*21*..... day of.....*Sept*....., 1978.  
 .....*Robert D. Beatty*..... by .....  
 (COUNTY OFFICIAL) (DEPUTY)